


APPROVED

SHEET No. 1

No. A569/2023



13 OCT 2023

SURVEYOR-GENERAL

THIS DIAGRAM COMPRISES 2 SHEETS.

SIDES Metres	ANGLES OF DIRECTION ° ' "	CO-ORDINATES System 22/15		DESIG.	
		y	x		
AB	633,80	315 24 00	A - 95 973,56	- 66 075,44	W901
BC	114,69	308 44 10	B - 96 418,60	- 65 624,17	W902
CD	114,69	301 49 10	C - 96 508,06	- 65 552,40	W903
DE	123,24	294 54 20	D - 96 605,52	- 65 491,93	W904
EF	33,86	287 59 20	E - 96 717,30	- 65 440,03	W905
FG	22,35	329 49 30	F - 96 749,50	- 65 429,57	W906
GH	37,00	11 39 40	G - 96 760,74	- 65 410,25	W907
HJ	156,27	19 03 20	H - 96 753,26	- 65 374,01	W908
JK	606,61	3 57 10	J - 96 702,24	- 65 226,30	W909
KL	298,34	15 43 10	K - 96 660,44	- 64 621,13	W910
LM	232,48	73 49 20	L - 96 579,61	- 64 333,95	W911
MN	639,23	76 11 20	M - 96 356,34	- 64 269,18	W912
NP	594,32	161 19 40	N - 95 735,59	- 64 116,58	W913
PQ	798,16	201 16 50	P - 95 545,32	- 64 679,62	W914
QR	49,29	164 29 10	Q - 95 834,99	- 65 423,36	W915
RS	220,33	200 57 00	R - 95 821,80	- 65 470,86	W916
ST	211,19	152 10 00	S - 95 900,58	- 65 676,62	W917
TU	70,28	225 17 30	T - 95 801,98	- 65 863,39	W918
UV	30,00	134 42 40	U - 95 851,92	- 65 912,83	W919
VA	201,15	225 17 30	V - 95 830,60	- 65 933,93	W920
SERVITUDE DATA					
wx	71,02	36 51 30	w - 96 641,04	- 65 475,44	SR01
xy	241,81	335 04 00	x - 96 598,44	- 65 418,61	SR02
			y - 96 700,38	- 65 199,34	SR03
		No. 118	▲ - 84 405,37	- 78 475,05	Kompaneno III
			▲ - 98 024,42	- 63 325,78	OWT

FOR SUBDIVISIONS OF THE PROPERTY VIDE

GENERAL PLAN NO. C84

OF Cloud Nine

The figure A B C D E F G H J K L M N P Q R S T U V represents 149,7768 hectares of land, being

**PORTION 184 (a portion of portion B)
of the Farm OMARURU TOWN AND TOWNLANDS No.85**

situate in the Municipal Area of Omaruru
Registration Division C
Erongo Region

Republic of NAMIBIA

Surveyed in August 2023 by us

D. Engelhard *Well*

D.Engelhard (029) W.A.Sell (0030)
Land Surveyors

This diagram is annexed to	The original diagram is	S.R. No.E. 167/2023
No.	No. A161/31 annexed to	Gen. Plan No.
dated	C.S.T. No. 142/1931	Noting Plan: NE-4DB File No. C85
Registrar of Deeds		Lat. 21°25' S Long. 15°56' E

APPROVED

[Signature]
SURVEYOR-GENERAL

13 OCT 2023

SHEET No. 2

No. A569/2023

THIS DIAGRAM COMPRISES 2 SHEETS.

SERVITUDE NOTE:


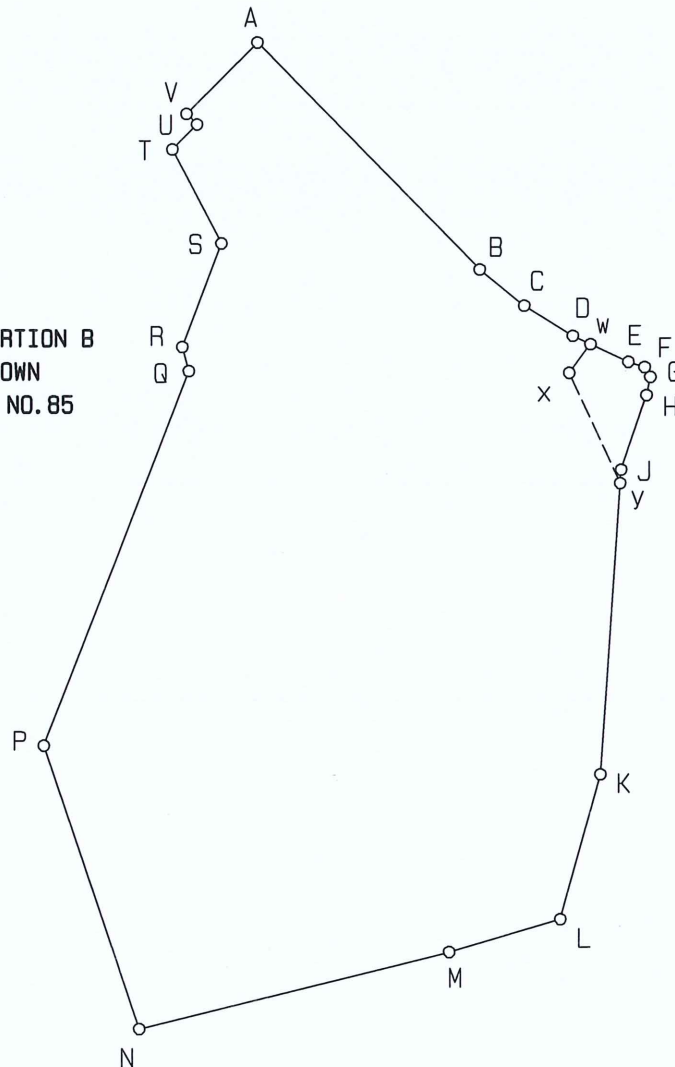
The line w x y represents the westerly boundary of a 15 metre wide pipeline servitude.

DESCRIPTION OF BEACONS

A, B, C, D, E, F, G, H, J, K, L, M, N, P, Q, R, S, T, U, V, w, x, y - 16mm iron peg.

FOR SUBDIVISIONS OF THE PROPERTY VIDE
GENERAL PLAN NO. C84
OF Cloud Nine

REMAINDER OF PORTION B
OF OMARURU TOWN
AND TOWNLANDS NO. 85



SCALE 1 : 15 000

PORTION 184 (a portion of portion B)
of the Farm OMARURU TOWN AND TOWNLANDS No.85

Surveyed in August 2023 by us

D. Engelhard *W.A. Sell*
D. Engelhard (029) W.A. Sell (0030)
Land Surveyors